































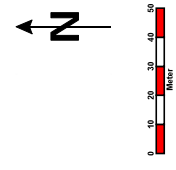


TEGNFORKLARING

PBL § 12 REGULERINGSPLAN

- | | | | |
|----------------------------------------------------------------------------------|----------------------------------------------------------------------|----------------------------------------------------------------------------------|----------------------------------------------------------------------------------|
|  | BEBYGGELSE OG ANLEGG (PBL § 12-5, nr 1) |  | LMFR OMRÅDER (PBL § 12-5, nr 5) |
|  | Fritidsbebyggelse-ritliggende |  | Fritidsformal |
|  | Vann- og avløpsanlegg |  | HENSYNSONER (PBL § 12-6) |
|  | Vannforsyningsanlegg |  | SONE MED SÆRLIG ANGTTE HENSYN |
|  | SAMFERDSELSANLEGG OG TEKNISK INFRASTRUKTUR (PBL § 12-5, nr 2) |  |  |
|  | Kjøreveg |  |  |
|  | Grønnstruktur (PBL § 12-5, nr 3) |  |  |
|  | Turuleg |  |  |
|  | Plan grense |  |  |
|  | Regulert tomtegrense |  |  |
|  | Regulert sentrifinje |  |  |
|  | Grense for arealformal |  |  |



Målestokk 1:1300

